

REGULATIV

for

Suså

Kommunevandeløb nr. 2

Rønnede kommune

.....
.....
.....

.....
.....
.....

.....
.....
.....

.....
.....
.....

.....
.....
.....

.....
.....
.....

.....
.....
.....

.....
.....
.....

.....
.....
.....

kote i m 1:50

54

53

52

51

50

49

48

47

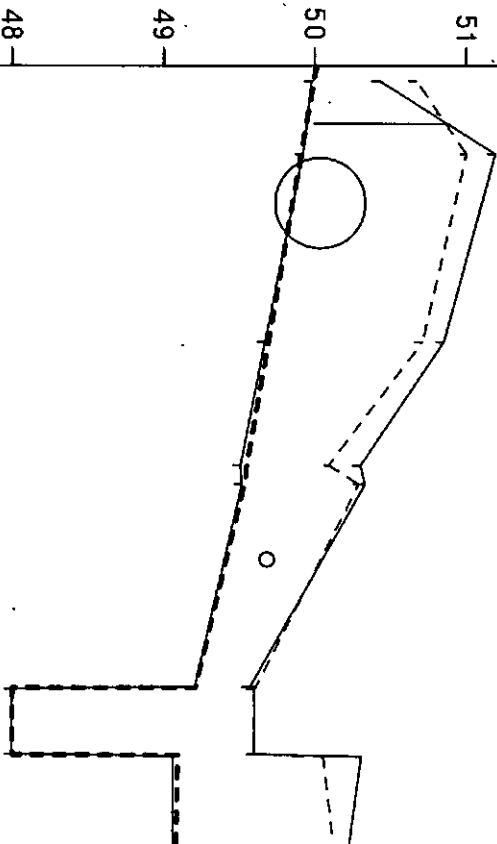
46

45

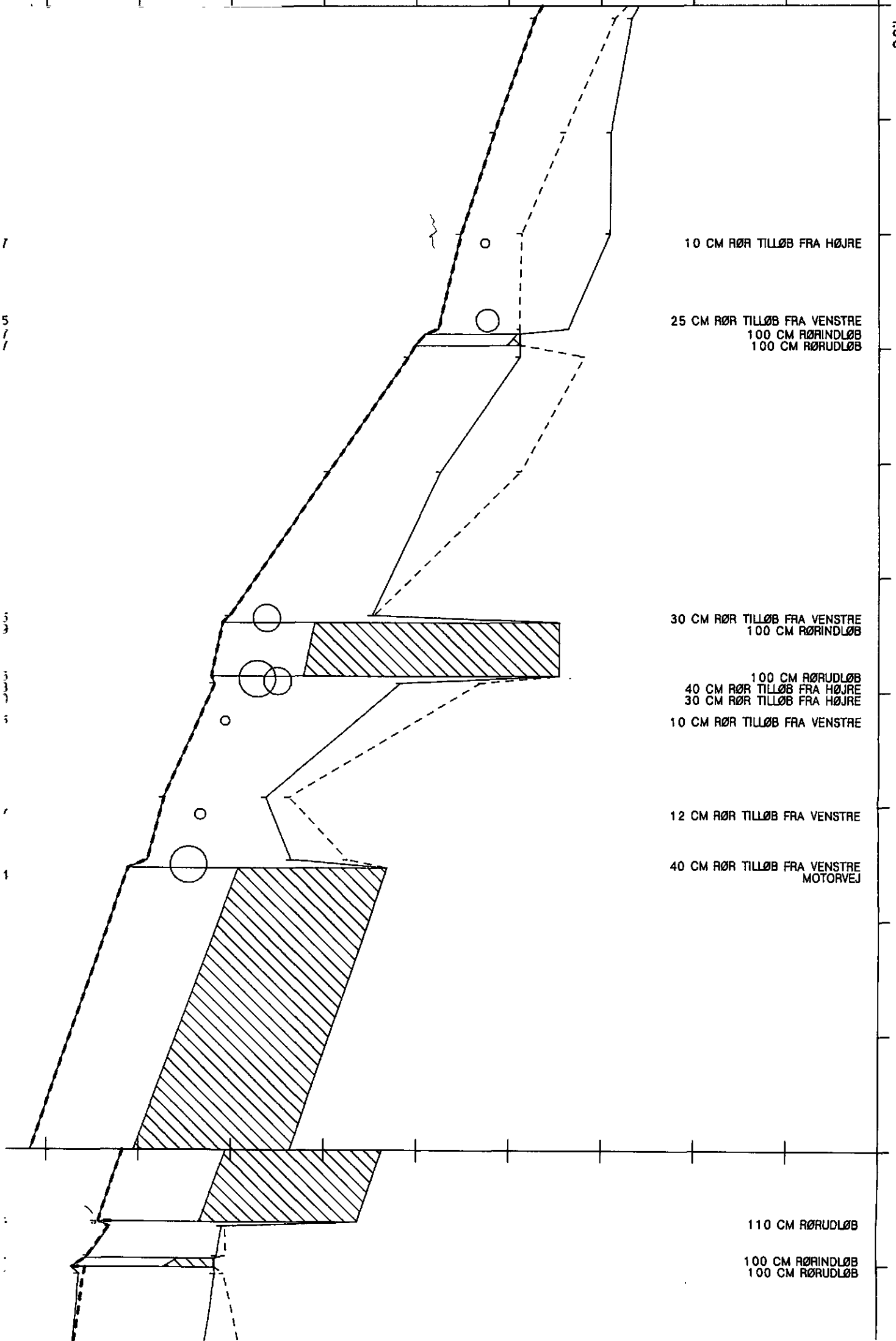
ÅBENT TILLØB FRA VENSTRE

60 CM RØR TILLØB FRA VENSTRE

10 CM RØR TILLØB FRA VENSTRE



49
48
47
46
45
44
43
42
41
40



10 CM RØR TILLØB FRA HØJRE

25 CM RØR TILLØB FRA VENSTRE
100 CM RØRINDLØB
100 CM RØRUDLØB

30 CM RØR TILLØB FRA VENSTRE
100 CM RØRINDLØB

100 CM RØRUDLØB
40 CM RØR TILLØB FRA HØJRE
30 CM RØR TILLØB FRA HØJRE
10 CM RØR TILLØB FRA VENSTRE

12 CM RØR TILLØB FRA VENSTRE

40 CM RØR TILLØB FRA VENSTRE
MOTORVEJ

110 CM RØRUDLØB

100 CM RØRINDLØB
100 CM RØRUDLØB

- - - - - terræn i højre side
- — — — — Terræn i venstre side
- — — — — Dybeste punkt i tværsnittet



kote i m 1:50

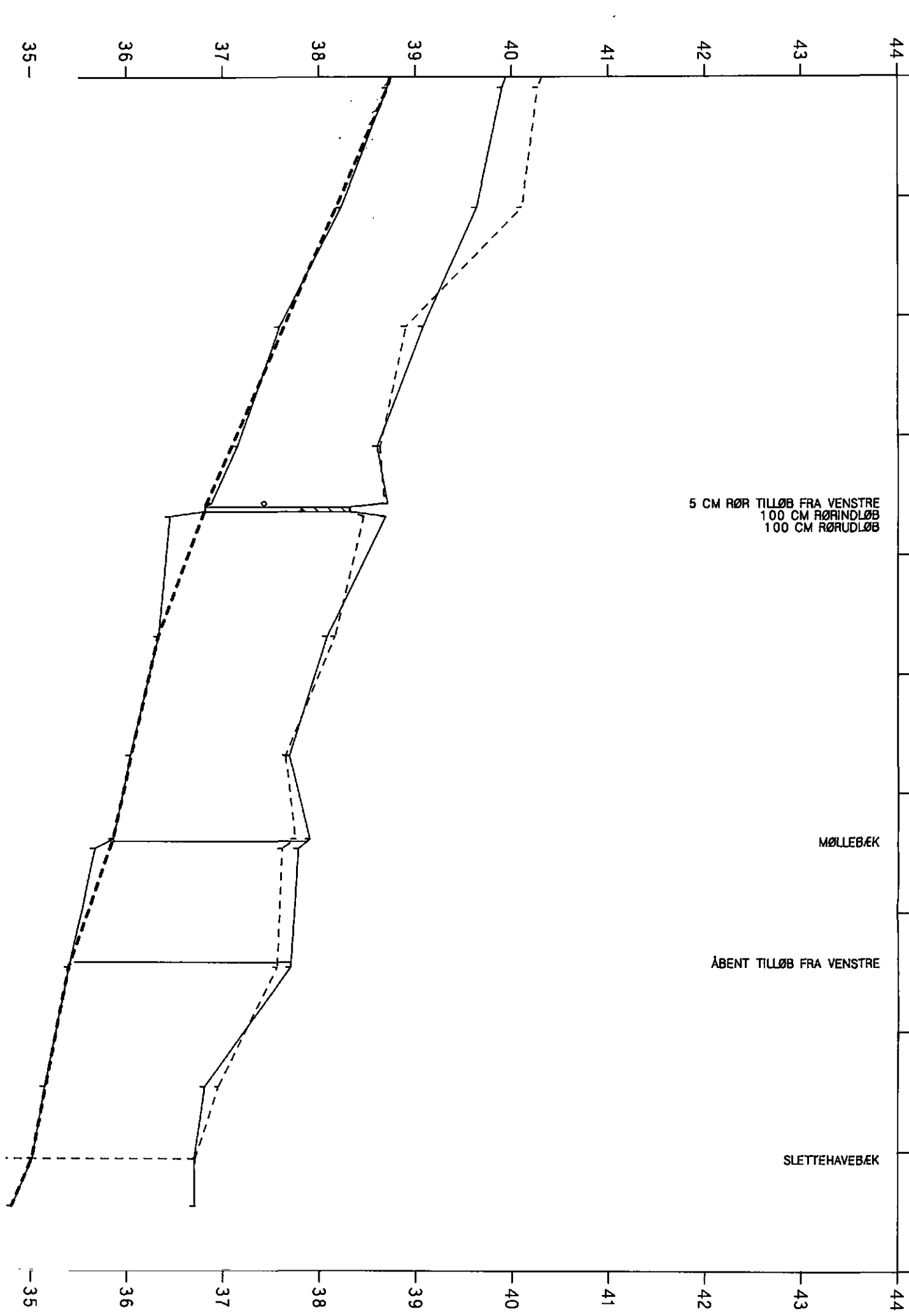
- - - - - Terræn i højre side
- Terrain i venstre side
- Dybeste punkt i tværprofillet

5 CM RØR TILLØB FRA VENSTRE
100 CM RØRINDLØB
100 CM RØRUDLØB

MØLLEBÆK

ÅBENT TILLØB FRA VENSTRE

SLETTEHAVEBÆK



35 -

36 -

37 -

38 -

39 -

40 -

41 -

42 -

43 -

44 -

-35

-36

-37

-38

-39

-40

-41

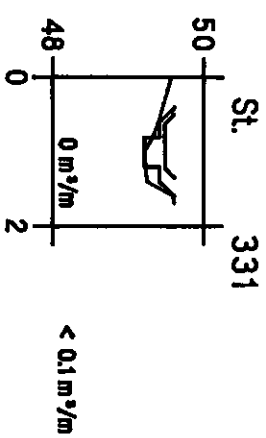
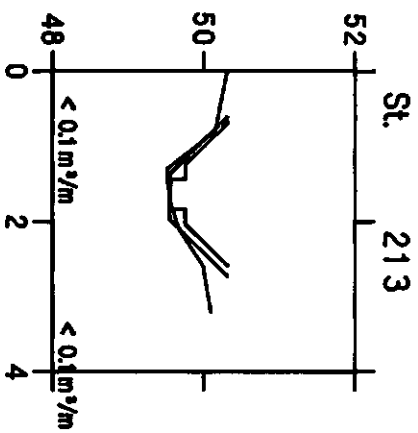
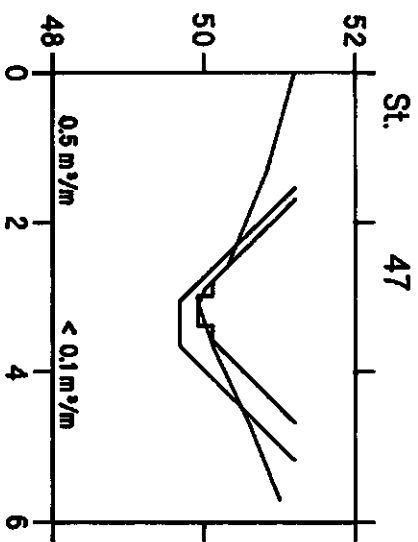
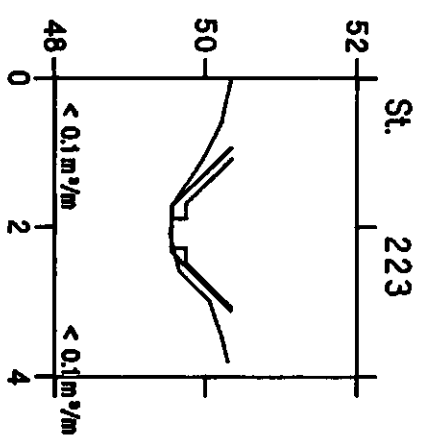
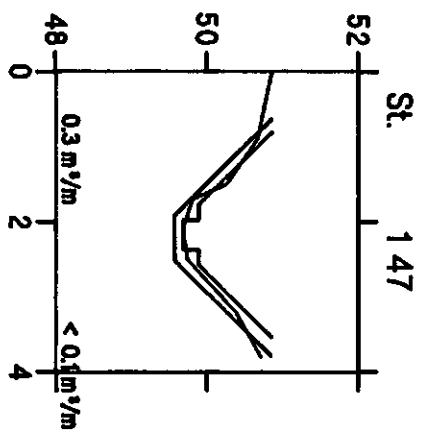
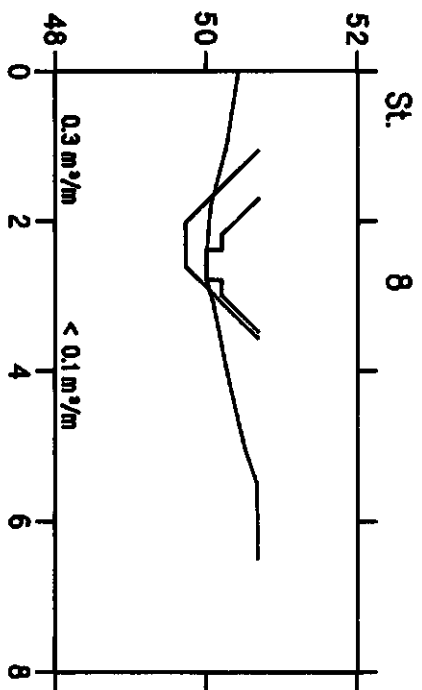
-42

-43

-44

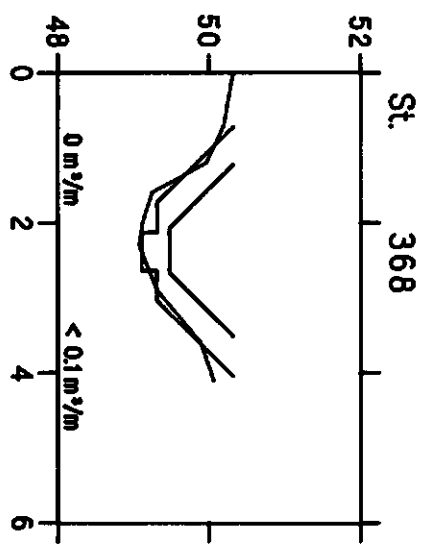
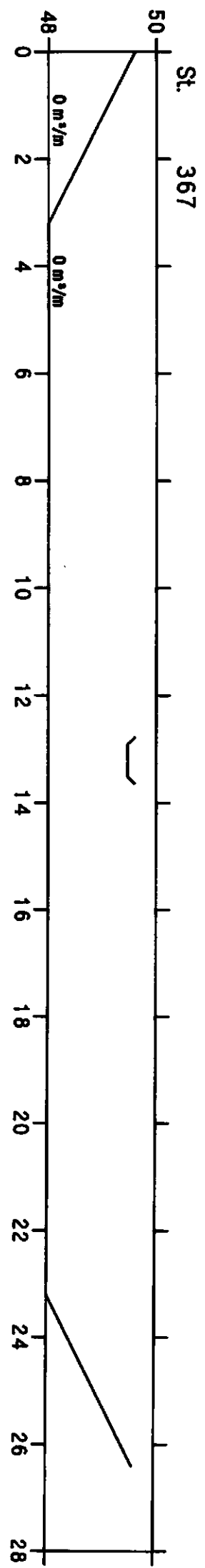
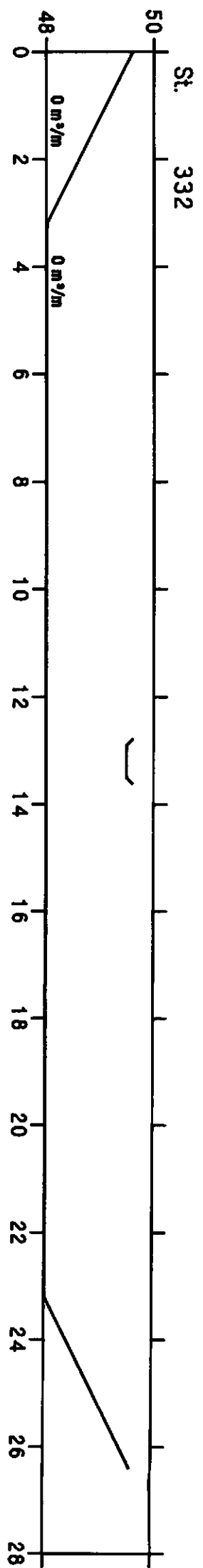
— Gammelt regulativ
 — Nyt regulativ

lodret akse : kote i m skala 1:1 00
 vandret akse : afstand i m skala 1:1 00



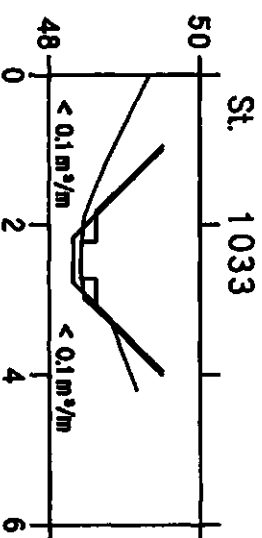
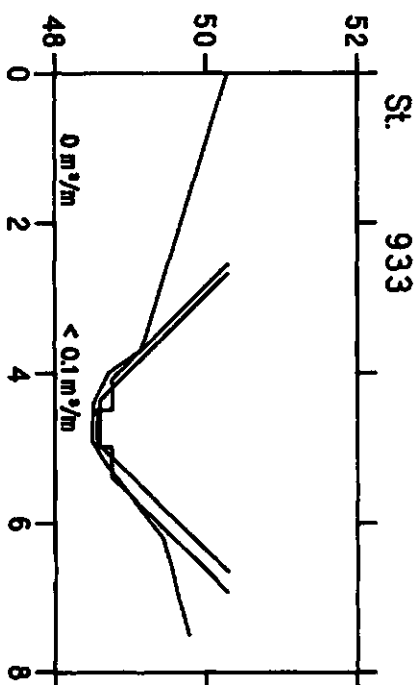
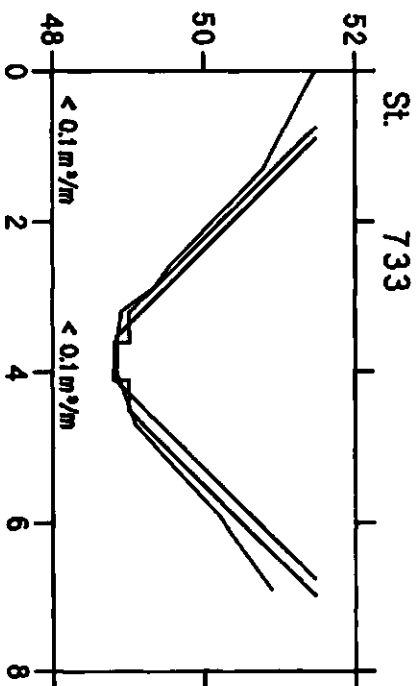
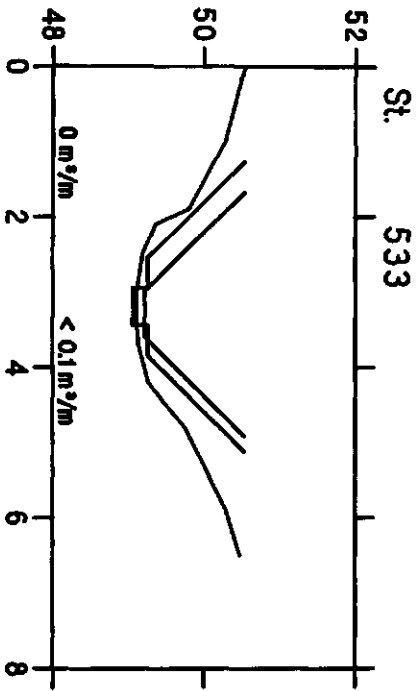
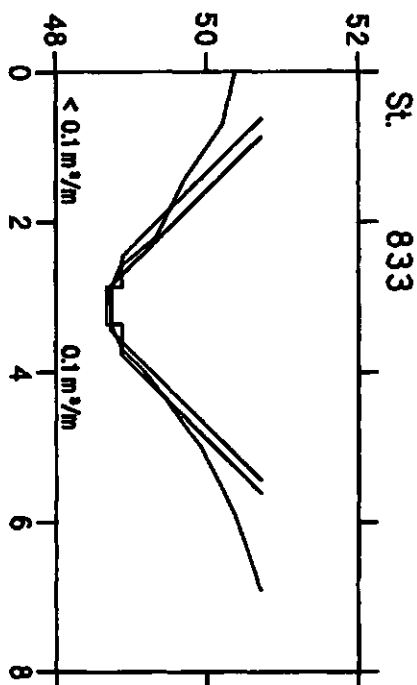
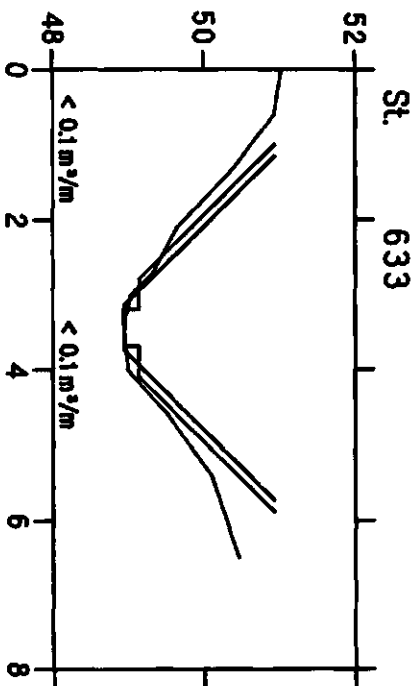
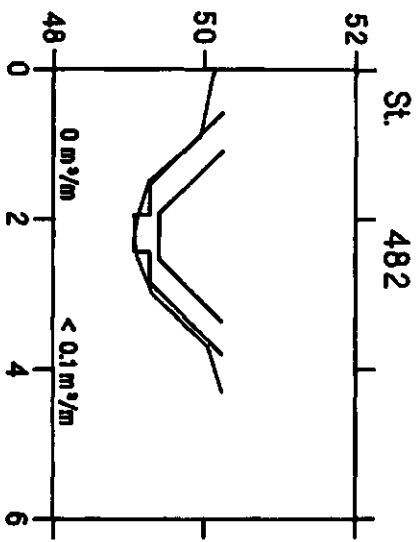
—— Gammelt regulativ
—— Nyt regulativ

lodret akse : kote i m skala 1:1 00
vandret akse : afstand i m skala 1:1 00



— Gammelt regulativ
— Nyt regulativ

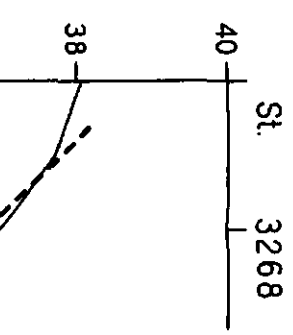
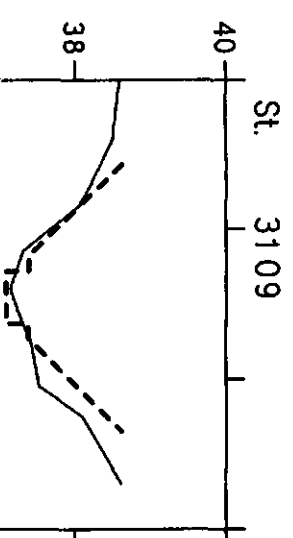
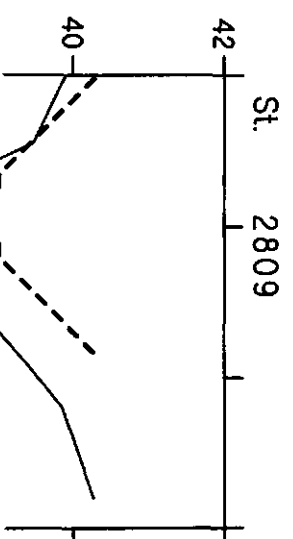
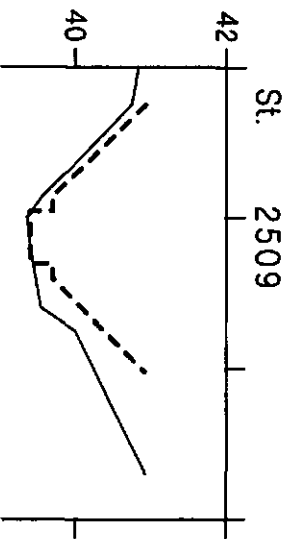
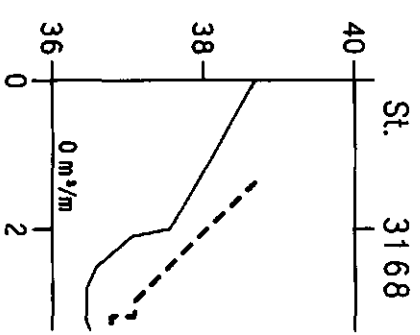
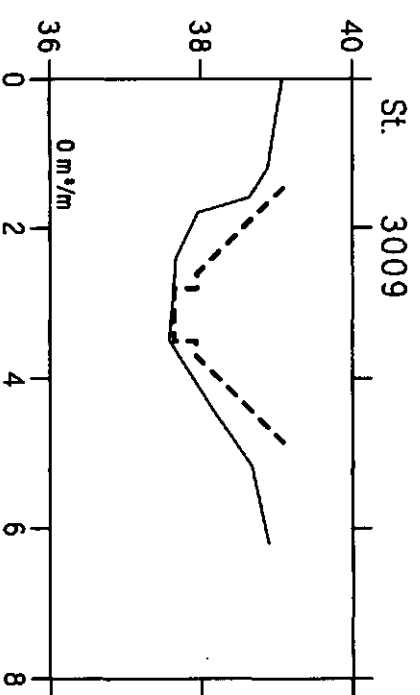
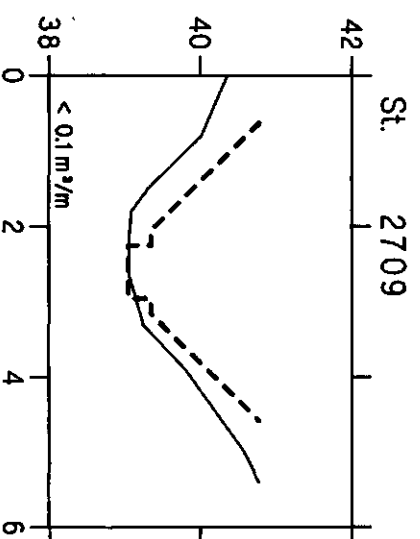
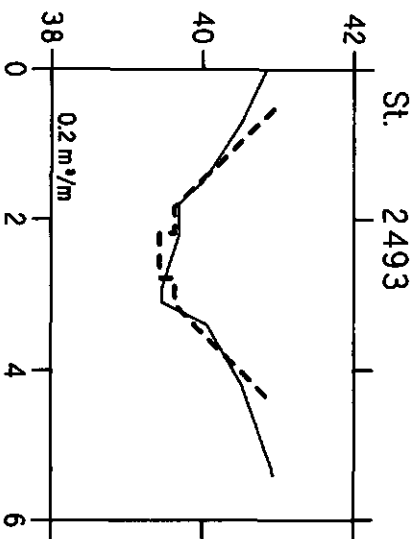
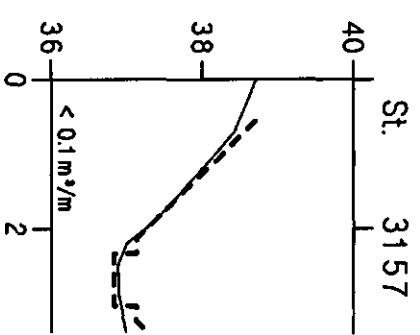
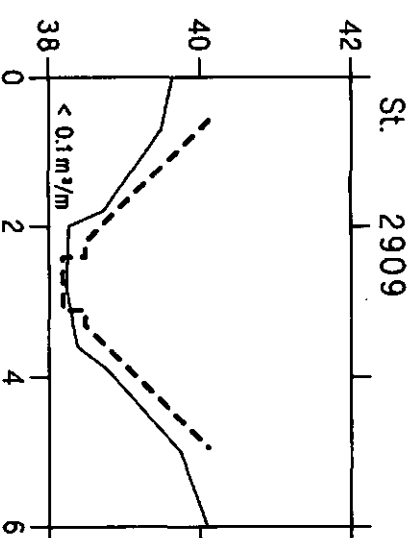
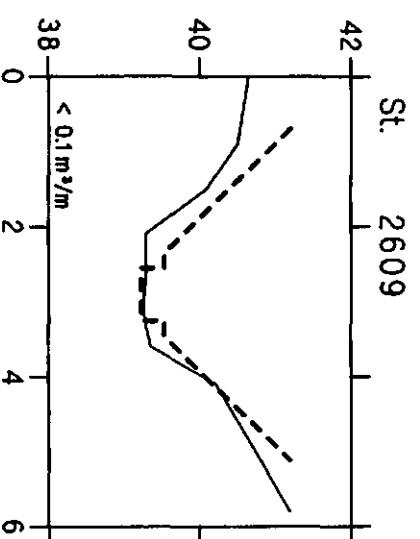
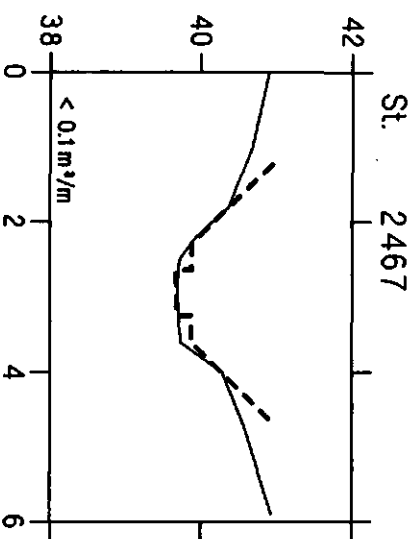
lodret akse : kote i m skala 1:1 00
vandret akse : afstand i m skala 1:1 00



----- Nyt regulativ

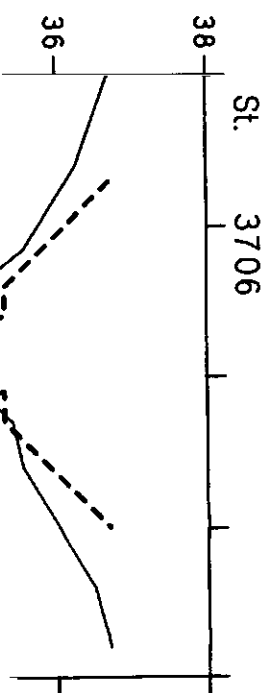
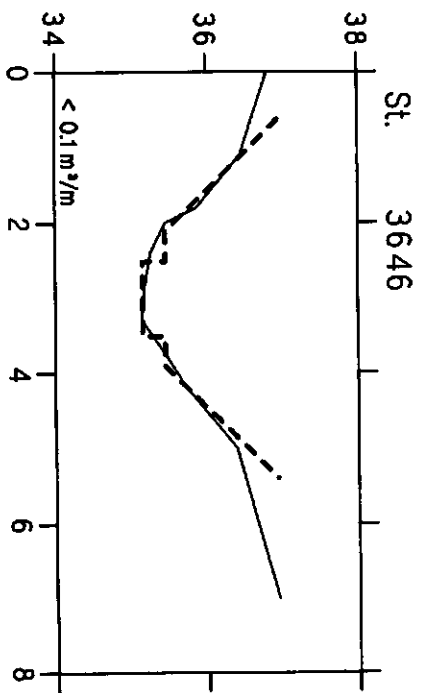
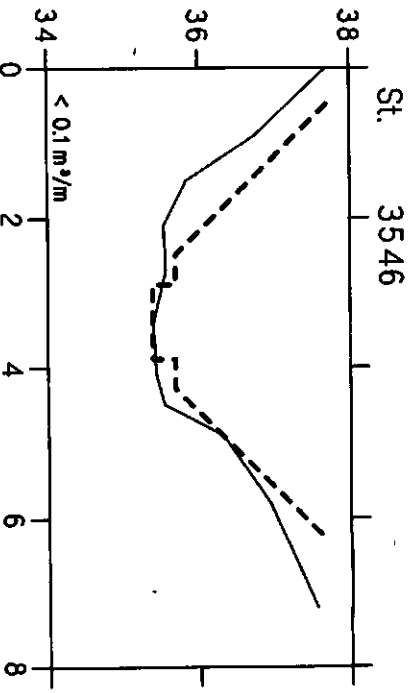
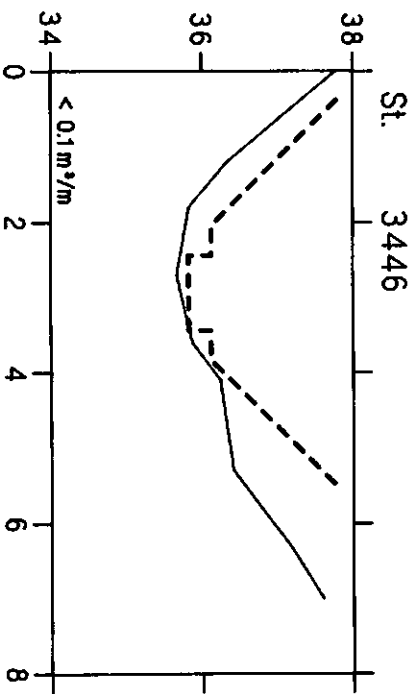
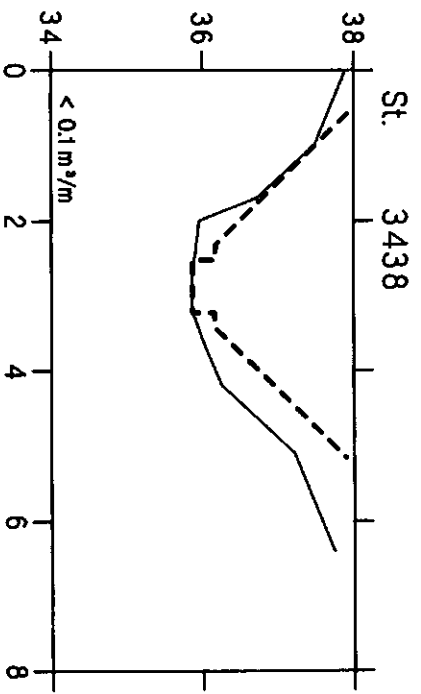
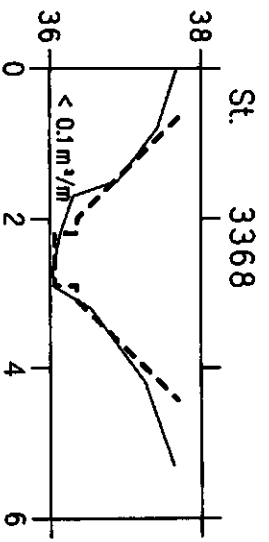
lodret akse : kote i m
vandret akse : afstand i m

skala 1:1 00
skala 1:1 00



----- Nyt regulativ

lodret akse : kote i m skala 1:1 00
vandret akse : afstand i m skala 1:1 00



— Terrain i venstre side
— Dybeste punkt i tværprofiliet
- - - - - Ny regulativ bundkote

56
55
54
53
52
51
50
49
48
47

ÅBENT TILLØB FRA VENSTRE

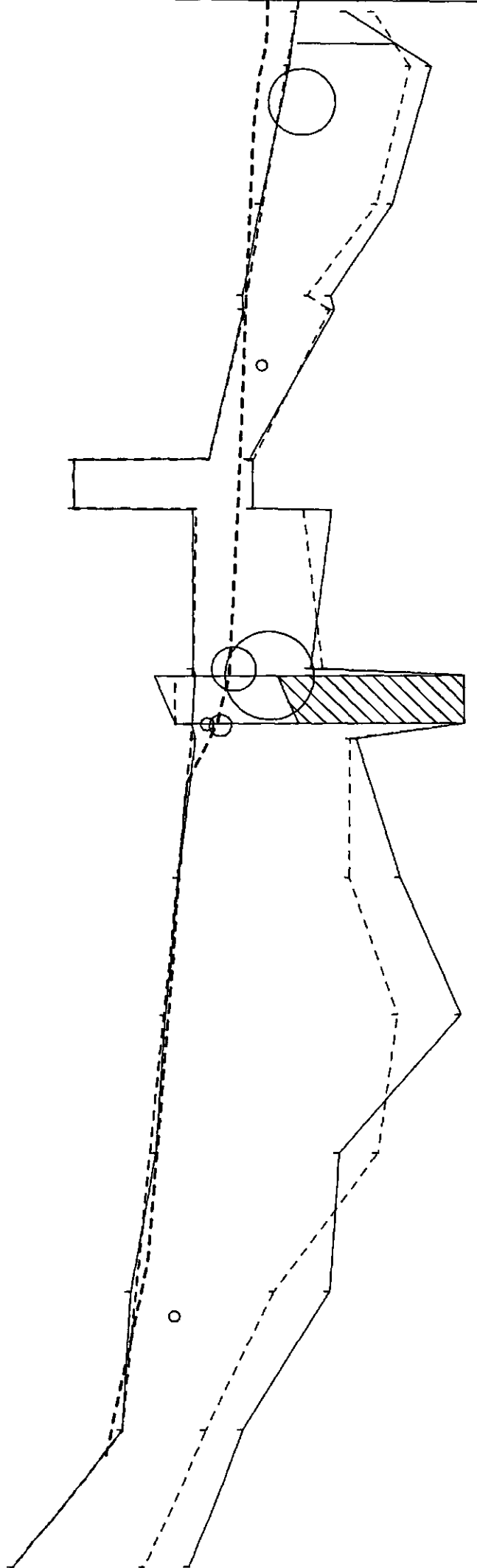
60 CM RØR TILLØB FRA VENSTRE

10 CM RØR TILLØB FRA VENSTRE

40 CM RØR TILLØB FRA VENSTRE
80 CM RØR TILLØB FRA VENSTRE
HOVEDVEJ

12 CM RØR TILLØB FRA HØJRE
20 CM RØR TILLØB FRA HØJRE

10 CM RØR TILLØB FRA HØJRE



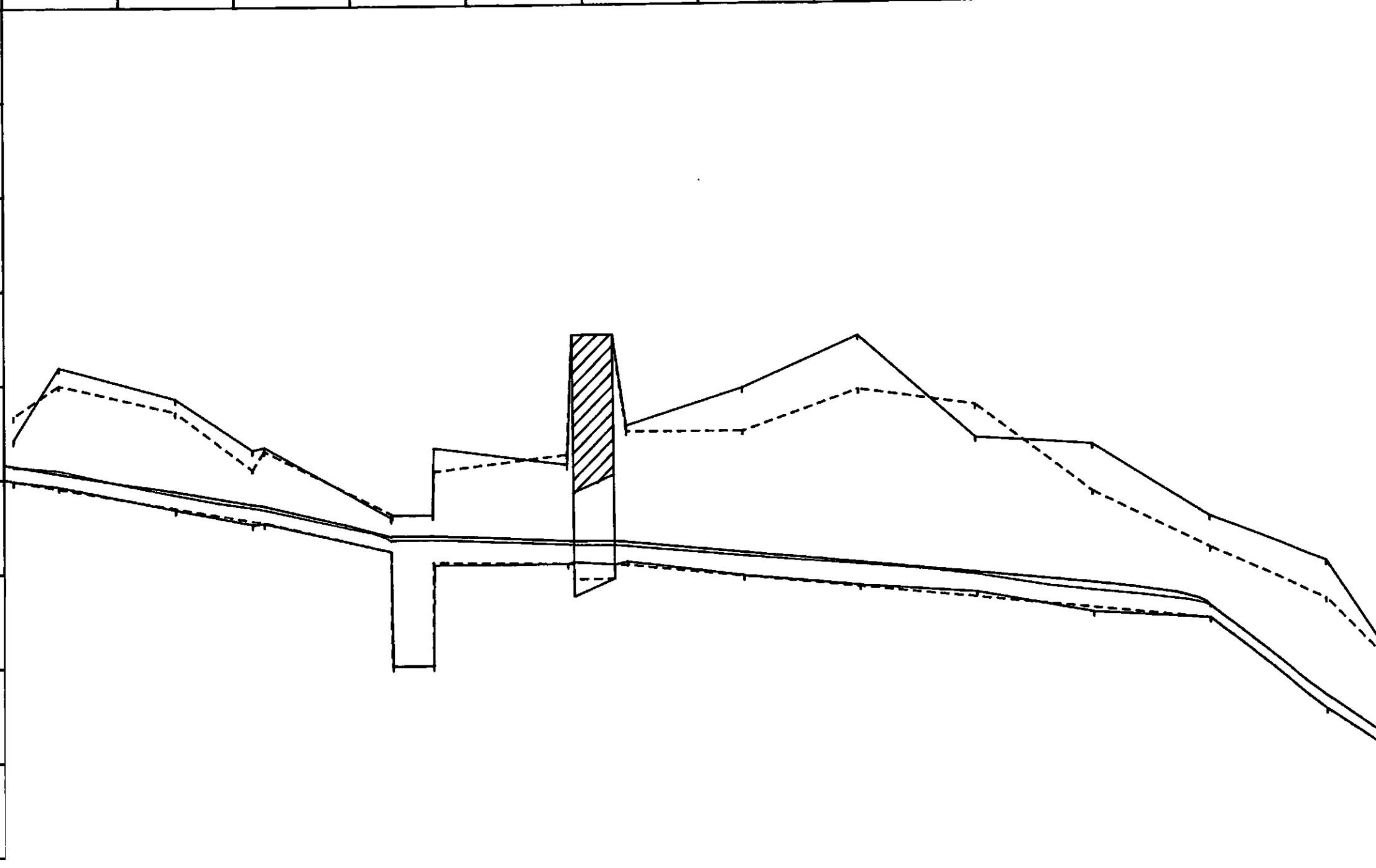


— Terrain i venstre side
— Dybeste punkt i tværprofillet

— Vandspejl. Vinter middel. (Nyt regulativ)
— Vandspejl. Vinter middel. (Opmåling)

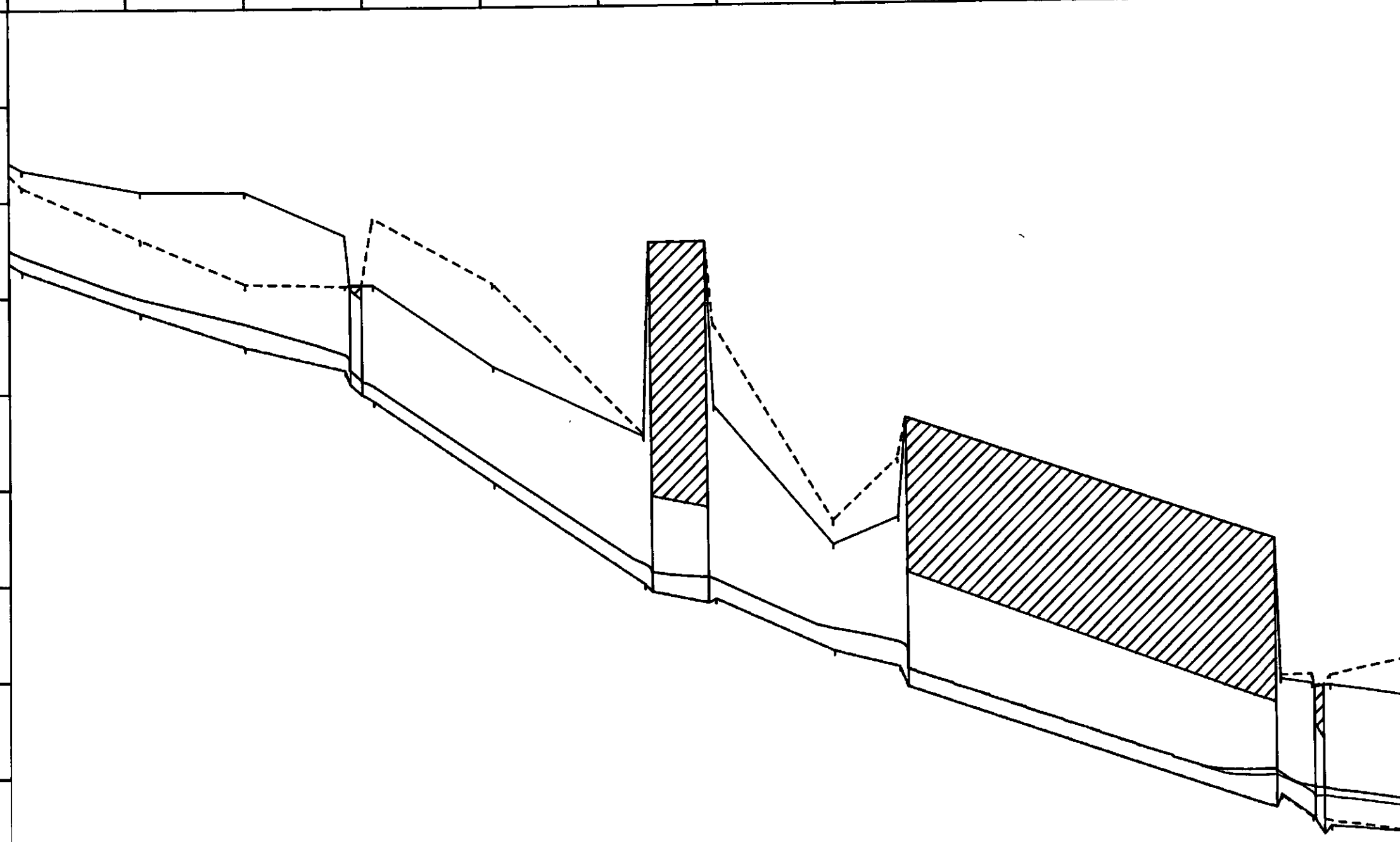
kote i m 1:50

55
54
53
52
51
50
49
48
47
46



kote i m 1:50

48
47
46
45
44
43
42
41
40
39



kote i m 1:50

